MICROCOPY RESOLUTION TEST CHART

(ANSI and ISO TEST CHART No. 2)



APPLIED IMAGE Inc

1653 East Main Street
Rochester, New York 14609 USA
(716) 482 - 0300 - Phone
(716) 288 - 5989 - Fax

1881.

VOTERS' LIST.

MUNICIPALITY

OF THE TOWNSHIP OF

West Zorra.

The Sheriff shall, immediately upon receipt of his copies cause one of them to be posted up in a conspicuous place in the Court House; the Clerk of the Peace upon the receipt of his copies shall cause one of them to be posted up in a conspicuous place in his office; every Public or Separate School Head Master or Mistress shall in like manner put up one of his or her copies on the door of the School House, and every Postmaster shall post up one in his office.





COURIER PRINT, EMBRO.

...DER SECTION SEVEN FOR CONFIRMATION ...TS WHERE NO COMPLAINT IS MADE.

...Clerk of the Municipality

in the County of Oxford, having certified

...specting the List of Voters for the said Municipality for the

...n within the thirty days after the first posting up of the

clerk, I, DAVID SHANK MACQUEEN, Judge of the

...rd, in pursuance of the provisions of the Voters' Lists Act,

Voters being one of copies received by me from the said

...l Act, is the revised List of Voters for the said Municipality

for the year 18 87—

...l at Woodstock this Sixth — day of

18 87—

D. S. Macqueen

Judge County Court County of Oxford

FORM OF CERTIFICATE UNDER SECTION S
OF VOTERS' LISTS WHEN NO COM

George Innes

of Wol Inna in th

under his hand that no complaint respecting the List of Vo

year 1887 has been received by him within the thirty

same, and on application of the said clerk, I, DAVID SH

County Court of the County of Oxford, in pursuance of the

Certify the annexed printed List of Voters being one of

Clerk under section three of the said Act, is the revised Li

of Wol Inna for the year 18 8

Given under my hand and seal at Woodstock this

October 18 87.

D

CANONZONQ18X4V54

Con
C

Pe

No.	
J	
J	
J	
J	
J	
J	
J	
J	
J	
J	
J	
J	
J	

ONTARIO ARCHIVES TORONTO

Voters' List, 1881.

Municipality of West Zorra.

POLLING SUBDIVISION No. 1.

Comprising Lots One to Twenty-one (inclusive) in the First and Second Concessions and the West Halves of the same lots in the Third Concession

PART I.

Persons entitled to vote at both Municipal Elections and Elections to the Legislative Assembly.

No. on Roll	Name and P. O.	Lot or Pt. of Lot.	Con.	Addition
J 1	Adam, Robert 3	s w ¼ 21	3	Owner
J 2	Abernethy, William..... 7	e ½ 14	2	Tenant
J 3	Alexander, William..... 2	13	1	Tenant
J 5	Baker, James A. } 3	n ½ 21	1	Owner
J 6	Baker, Albert } 3	n ½ 21	1	Owner
7	Baker, James 3	s ½ 21	1	Owner
8	Bayne, John 2	e ½ of e ½ 10	1	Owner
9	Bennett, John 1	e ½ 8	1	Owner
	do do	pt e ½ 5	6	Owner
J 10	Blair, John } 7	n e ¼ 9	2	Owner s. d. 3
J 11	Blair, George } 7	e ½ 10	2	Owner
J 12	Blair, Robert } 7	e ½ 10	2	Owner
J 14	Bott, George	pt w ½ 1	2	Owner
15	Campbell, William 7	s e ¼ 9	2	Owner
J 18	Chenoweth, John 2	w ½ 7	2	Owner
J 19	Chisholm, Donald 1	s e ¼ 2	2	Owner
J 20	Danford, George 1	s w ¼ 3	2	Tenant
21	Daws, James } 2	19	1	Owner
22	Daws, Jas. G. } 2	w ½ 17	1	Farmer's son
23	Daws, Thos. G. } 2			Farmer's son
J 24	Dodge, Thomas 1	s e ¼ 3	1	Owner
J 25	Elliott, Samuel 1	e ½ 7	1	Owner
	do do	n w pt 8	2	do s. d. 2, 3
J 26	Fraser, Hugh 1	w ½ 12	2	Owner
	do do	s w ¼ 13	2	"

No. on Roll	Name and P. O.	Lot or Pt. of Lot.	Con.	Addition
J132	Walker, George 1	w pt 5	2	Owner
	do do	s e ¼ 5	1	"
133	Walker, Hiram 1	s ½ 3	2	Owner
134	Walker, George 1	n ½ 4	2	Farmer's son
J135	Walker, James 1	n w pt 5	1	Owner
J136	Walker, Walter 1	n w pt 5	1	Owner
J138	Walters, William 3	s ½ 16	2	Tenant
J139	Wood, George 2	e ½ 11	1	Owner
J140	Wood, Wesly J. 1	s ½ 1	2	Owner

PART II.

Persons entitled to vote at Municipal Electons only.

NONE.

PART III.

Persons entitled to vote at Elections to the Legislatiue Assembly only:

NONE.

POLLING SUBDIVISION No. 2,

Comprising Lots One to Twenty-one (inclusive) in the Fourth and Fifth Concessions, and the East half of the Third and the West half of the Sixth Concessions excepting thereout the Village of Embro.

PART I.

List of persons entitled to vote at both Municipal Elections and Elections to the Legislative Assembly

No. on Roll	Name and P. O.	Lot or Pt. of Lot.	Con.	Addition
J141	Abernathy, Robt. 7	n w ½ 7	4	Owner
J143	Bland, Leonard 7	18	3	Owner
J144	Bland, Joseph 7	18	3	Owner
145	Bland, Luke 7	17	3	Owner
146	Bowie, Innes 7	n w ¼ 17	4	Owner
J147	Bowie, John 7	s w ¼ 18	4	Owner
148	Bowie, John 6	w ½ of e ½ 1	5	Owner
149	Burtch, Robert 7	e ½ 17	5	Owner
150	Burtch, Robert W. 7	e ½ 17	5	Tenant
J151	Campbell, Angus 7	w ½ 12	6	Owner

No. on Roll	NAME AND P. O.		LOT or PT. of LOT.	Con.	ADDITION
J 96	Murray, Robert	7	n w pt 6	3	Tenant
97	Murray, Donald	3	n e ¼ 18	2	Owner
J 98	Murray, Donald	3	n e ¼ 18	2	Farmer's son
99	Murray, Ken.	7	w ½ 5	3	Owner
J100	Murray, Alex.	7	w ½ 4	3	Farmer's son
	do do		s w cor 6	3	
101	Murray, George	7	e pt of w ½ 5	3	Own s d 2, 3
J102	Murray, George	7	e pt of w ½ 5	3	Own s d
J103	Murray, John	7	e pt of w ½ 5	3	Own s d
J104	Murray, Jno. R.	3	e ½ 19	2	Owner
J106	Murray, Robt.	1	s w cor 1	2	Tenant
107	Murray, Peter	1	n e ¼ 3	2	Owner
108	Murray, James	1	n e ¼ 3	2	Farmer's son
137	Murray, John	7	e ½ 16	2	Owner
J110	Palmer, Thomas	2	w ½ 14	1	Tenant
J111	Patterson, Wm.	1	w pt 1	3	Owner
J112	Pelton, Joshua	3	pt w ½ 20	3	Owner
114	Ross, Joseph	3	w ½ 19	3	Owner
115	Ross, Wm.	3	w ½ 19	3	Farmer's Son
J116	Ross, Robt.	3	s e ¼ 20	2	Owner
431	Smith, Jas.	7	n e ¼ 12	2	Owner s d 3
	do do		s e ¼ 13	2	"
J117	Stewart, Hugh	3	w ½ 16	2	Owner
118	Sutherland, George	1	s w ¼ 1	1	Owner
J119	Sutherland, Robt.	1	s e ¼ of w ½ 1	1	Owner
J120	Sutherland, Robt.	1	n w ¼ 1	1	Owner
J121	Sutherland, Robt. L.	1	s e ¼ 2	1	Owner
	do do		s w ¼ 2	1	"
122	Sutherland, Wm. W.	1	s w ¼ 3	1	Owner
J123	Sutherland, Dan.	1	pt w ½ 6	2	Owner
J124	Sutherland, Laughlan	1	n ½ 2	2	Owner
	do do		w ¼ 2	1	"
J125	Sutherland, Wm. G.	7	s w ¼ 7	3	Owner
J127	Sutherland, Colin		pt s ½ & w ½ 11	2	Tenant
J128	Sutherland, Don.	2	w ½ 8	1	Owner
	do do		s w ¼ 9	1	"
J129	Thornton, Thomas	1	n e ¼ 3	1	Owner
	do do		e ½ 4	1	"
	do do		n w ¼ 3	2	"
131	Vanalyke, Nicholas	3	pt n e cor 20	2	Owner

CIHM
Microfiche
Series
(Monographs)

ICMH
Collection de
microfiches
(monographies)

Canadian Institute for Historical Microreproductions / Institut canadien de microreproductions historiques

© 1995

No. on ROLL	NAME AND P. O.		LOT or PT. or LOT.	Con.	ADDITION
27	Glendenning, James ...	2	n half 21	2	Owner s. d. 5
28	Glendenning, Thomas ...	3	s half 21	2	Owner
J 29	Gunson, John	1	e half 1	1	Owner
J 31	Greenfield, George	1	n w qr 4	1	Tenant
J 32	Hanson, Joseph		n e pt 2	1	Owner
J 33	Hartley, Elijah		w half 2	3	Owner
35	Heron, Robert		n w cor 20	3	Owner
J 36	Hossack, John	1	s w qr 4	1	Owner
37	Hossack, Duncan	1	n w qr 3	1	Owner
J 38	Ireland, Robert	1	s half 4	2	Owner
J105	Jamieson, William		s w cor 1	2	Owner
J 39	Kennedy, Peter	2	n half 9	1	Tenant
J 41	Kindness, Alexander ...	3	pt n half 20	2	Owner
J 42	Marshall, William	7	w half 10	2	Owner
J 44	McArthur, Archibald ...	2	w half 12	1	Owner
	do do		s e qr 9	1	"
J 45	McArthur, Duncan	2	pt w half 11	1	Owner
	do do		e half 12	1	do s. d. 2
J 46	McBrayne, Archibald ..	2	s w cor 11	1	Owner
J 47	McCaul, Malcolm	7	n w ¼ 13	2	Owner
J 48	McCaul, Robert	2	e half 14	1	Owner
	do do		e half of n w qr 13	2	"
49	McConkey, Thomas ..	3	20	1	Owner
J 50	McConkey, John	3	20	1	Farmer's son
51	McCorquodale, Alex. ...	2	15	1	Owner
J 52	McCorquodale, Hugh ...	2	15	1	Farmer's son
J 53	McCorquodale, William		e half of e half 18	1	Owner
3	McCaul, Malcolm	2	13	1	Owner
54	McCorquodale, James ...	2	16	1	Owner
55	McCorquodale, William	2	16	1	Farmer's son
95	McDonald, Robert	7	n w pt 6	3	Owner
J 56	McDonald, Alexander...	1	n w qr 3	3	Owner
J 57	McDonald, Phillip	2	w half 9	2	Owner
	do do		n part 4	7	

No. on ROLL	NAME AND P. O.		LOT or PT. or LOT.	Con.	ADDITION
J 58	McDonald, William.....	7	e part 5	2	Owner
J 59	McDonald, John	7	e half 5	2	Owner
J 60	McDonald, George	7	e half 6	2	Owner
126	McIntosh, Donald	7	pt e half w half 11	2	Owner
J 62	McKellar, Duncan	2	w part 11	2	Tenant
63	McKay, Donald	3	w half 18	2	Owner
64	McKay, William	3	w half 18	2	Farmer's son
J 65	McKay, James M.	3	n e cor 20	3	Owner
J 66	McKay, Neil	7	w half 15	3	Tenant
J 67	McKay, Angus	7	w half 14	2	Owner
J 68	McKay, John, ...	3	s e qr 17	2	Owner
J 69	McKay, Donald, ...	2	w half 10	1	Owner
	do do		w half of e half 10	1	"
J 70	McKay, George	2	w half 6	1	Owner
J 71	McKay, William	2	w half 7	1	Owner
J 72	McKay, Murdock	2	e half 6	1	Owner
J 73	McKay, John	7	n w qr 9	3	Owner
J109	McKee, And.	2	w half 18	1	Tenant
	de do		w half of e half 18	1	"
74	McLeod, William	3	w half 19	2	Owner
J 75	McLeod, John	3	s w qr 20	2	Owner
J 76	McLeod, Robert	3	n e qr 17	2	Owner
J 77	McLeod, Donald	3	w half 16	3	Owner
	do do		s e qr 18	2	"
79	McPherson, John	7	w half 13	3	Owner
J 80	McPherson, John	7	w half 13	3	Owner
J 81	McPherson, Alexander	7	w half 13	3	Owner
J 82	McPherson, Robert.....	7	w half 15	3	Owner
83	McPherson, George.....	7	w half 14	3	Owner
84	McPherson, Andrew ...	7	12	3	Owner
J 85	McPherson, Hugh	7	s e qr 12	2	Owner
J 86	McPherson, Donald	7			"
J 87	McPherson, David	7	n e qr 13	2	Owner
61	Morrison, James	2	w part 11	2	Owner
J 88	Murro, John	3	w half 17	2	Owner
J 89	Munro, George	7	part e half 11	2	Owner
90	Munro, Angus	7	e half 7	2	Owner
J 91	Munro, John B.	7	s w qr 8	3	Owner
	do do		e part 8	2	"
J 92	Munro, William	7	w half 11	3	Owner s. d. 2
	do do		w part 10	3	"
J 94	Munro, George A.	7	s w qr 8	3	Owner
	do do		n w qr 8	3	"

	NAME AND P. O.	LOT or PT.	CON.		EXEMPTION
J546	Murray, William 13	e ½ 33		7	Owner
J547	Murray, James 9		24	7	Owner
451	Murray, Alexander	N w ¼ 31		8	Owner
J548	Nickerson, Wathaniel...13	w ½ 28		8	Tenant
549	Odewd, James 13	n pt w ½ 27		7	Owner
J550	Orkins, Alfred 9	e ½ 24		6	Tenant
J551	Parker, John 13	e ½ 26		6	Owner
552	Parker, Thomas 13	e ½ 26		6	Farmer's son
J554	Rankin, James 13	w ½ 35		8	Tenant
J555	Rankin, Daniel 13	w ½ 35		8	Tenant
55[illegible]	Reid, George 9	w ½ 24		5	Owner a. d. 5
J559	Reid, Orlando 9	w ½ 24		5	Own. a. d 5
J560	Reid, William 9	n w ¼ 27		5	Owner
561	Reid, James		23	5	Farmer's son
J562	Ross, Andrew	½ 22		7	Owner
J563	Ross, George	e cor 30		7	Owner
J564	Ross, George	w ½ 23		7	Owner
	do do	n w ¼ 22		7	Tenant
553	Ross, Thomas	w ½ 35		8	Owner
565	Rutherford, Wm. 13	s w pt w ½ 27		7	Owner
J566	Rutherfoyd, Thos. 13	s w pt w ½ 27		7	Owner
567	Shaffer, George 13	e ½ 35		7	Owner
568	Shaffer, Henry 13	e ½ 34		7	Owner
J569	Snellgrove, —— 13	s w ¼ 26		8	Owner
J571	Speck, John 13	s w ¼ 27		8	Owner
	do do	n w ¼ 27		8	"
J573	Stewart, Abraham 19		36	6	Tenant
574	Sutherland, W. A. G.... 8	s w cor 23		7	Owner
J575	Swanson, William	e ½ 26		7	Owner
451	Swanson, Daniel 16	w ½ 28		7	Owner
J576	Thompson, Angus 9	w ½ 28		6	Owner
J578	Thompson, William.... 9	s w ¼ 25		7	Owner
J579	Thomas, David 13	e pt 29		8	Owner
158	Veal, Oliver 13	s ½ 23		8	Owner
582	Veal, John. 13	s e ¼ 24		8	Farmer's son

No. on Map	NAME AND P. O.	LOT or PT. or LOT.	Con.	ADDITION
J414	Ross, William 8	n half 20	7	Owner
415	Ross, William 7	e half 14	7	Owner
416	Ross, William 7	e half 14	7	Farmer's son
J417	Sutherland, Alexander 12	pt s e cor 16	6	Owner
418	Sutherland, Donald..... 7	e half 16	6	Owner
J419	Sutherland, John M. ... 7	e half 16	6	Owner
J421	Sutherland, Henry R. 7	w half 14	7	Tenant
J422	Sutherland, Hugh 11	s w qr 3	8	Owner
423	Sutherland, James 12	p w cor 11	8	Owner
J424	Sutherland, James 8	n e pt 21	6	Owner
425	Sutherland, Robert 11	w half 6	7	Owner
J426	Sutherland, Donald.....11	w half 5	7	Owner
J427	Sutherland, Alexander 11	s e pt 6	6	Owner
	do do	n e cor e half 5	6	Owner
J428	Sutherland, Robert 11	s e qr 7	6	Owner
	do do	n e pt 6	6	Owner
	do do	part 3	7	Owner
J429	Sutherland, William ... 7	s w qr 13	8	Owner
	do do	n w pt 3	5	Owner
J431	Smith, James 7	10	6	Owner s d 1
J432	Smith, James 7	10	6	Owner
J434	Smith, William 7	w half 12	8	Tenant
273	Tait, Walter, ... 7	n w 1/8 of 3	7	Owner s d 2
435	Thorndyke, John 6	w 1/8 of e half 1	6	Owner
J436	Urquhart, Alexander ... 7	w half 8	7	Owner
J438	Walters, William 8	s w pt 21	7	Tenant
	do do	s e pt 21	6	Tenant

PART II.

Persons entitled to vote at Municipal Elections only:

333	Butler, Thomas	w half 6	8	Tenant
301	Craig, John	pt w half 3	8	Owner
335	Kerns, James	pt e half 4	6	Owner
430	Stewart, William	pt 4	7	Owner

PART III.

Persons entitled to vote at Elections to the Legislative Assembly only:—NONE.

No. ROLL	NAME AND P. O.	LOT	CON.	ACRES	ASSESSMENT	ADDITION
						THAT
J473	Blackmore, Gabriel				8	Owner
J474	Haightenan, Peter				8	Owner
J475	Hamilton, James				8	Tenant
	do do	pt n e cor	30		7	Owner
J476	Hickmore, Wm.			23	15	Tenant
J477	Lamb, Gordon			27	6	Owner
478	Lamb, James			27	6	Farmer's son
479	Lamb, David			27	6	Farmer's son
J480	Lamb, Wm.	s ½	25		6	Owner
J657	Lamb, Wm.	s w ¼	27		5	Owner ad 5
J482	Irons, John	n ½	31		8	Tenant
	do do	s w ¼	30		6	"
J483	Jones, Joseph	n ½	32		6	Owner
J484	Jukling, Wm.			25	5	Tenant
J485	Johnson, John O.	w ½	30		6	Tenant
J486	Kirk, Wm. B.	s ½ of e ½	30		6	Tenant
J487	Kalbfleisch, Henry	e ½	35		8	Owner
J488	Kalbfleisch, Warner	w ½	32		8	Owner
J490	Kerr, John	w ½	35		7	Owner
	do do	w pt	35		7	"
J491	Kerr, Alex.			34	5	Owner
J492	Kerr, Ken.	e ½	35		5	Owner
J493	Lindsay, John	s e ¼	27		7	Owner
	do do	n w ¼	27		8	Tenant
J495	Martin, Jas.	w ½	31		7	Tenant
503	Mathieson, Alex.	w 1/2	25		6	Owner
J496	McBurney, James	s e ¼	24		5	Owner
442	McComb, Thomas	e 1/2	31		5	Owner
494	McDonald, Jno. S.	n w ¼	27		8	Owner
J497	McDonald, Alex.	s 1/2	26		6	Owner
J498	McDonald, Jno. G.	s 1/2	26		6	Owner
J499	McDonald, Jno.	n 1/2	26		6	Owner
J500	McDonald, Simon	s w ¼	24		6	Owner
	do do	n w 1/8	3		6	"
J504	McDonald, Wm.	w 1/2	25		8	Tenant

No. on ROLL	NAME AND P. O.	LOT or PT. or LOT.	Con.	ADDITION
585	Wadland, Henry 12	e ½ 23	6	Owner
J584	Wadland, Wm. M. 13	w ½ 23	6	Tenant
J585	Wadland, William 10	w ½ 31	5	Owner
J586	Wattlaufer, Con. 5.....12	e ½ 27	5	Owner
J587	Wilker, Jacob R. 12	e ½ 31	5	Owner
J588	Yool, James 9	e ½ 29	5	Owner
589	Youngs, Edward 9	s w cor 26	5	Tenant
J590	Youngs, Charles 9	e ½ 27	5	Owner
591	Youngs, Lanty 9	pt 26	5	Owner
J592	Youngs, John 9	pt 25	5	Owner

PART II.

Persons entitled to vote at Municipal Elections only

NONE.

PART III.

Persons entitled to vote at Elections to the Legislative Assembly only:—NONE.

POLLING SUBDIVISION No. 5.

Comprising Lots Twenty-one to Thirty six (inclusive) in the First, Second, Third and Fourth Concessions.

PART I.

List of persons entitled to vote at both Municipal Elections and Elections to the Legislative Assembly

No. on ROLL	NAME AND P. O.	LOT or PT. or LOT.	Con.	ADDITION
593	Adair, Hugh 5	n e cor 30	2	Owner
J594	Adair, John 5	pt e ½ 32	2	Owner
J595	Anderson, James W.....	2 Blk e 30	2	Owner
	do do	12x14 lot 31	2	"
J596	Anderson, John 3	e ½ 24	2	Owner
J597	Anderson, Walter 3	e ½ 24	2	Owner
J598	Anderson, Thomas 5	pt e ½ 31	1	Owner
	do do	n w cor. 31	2	"
J599	Bagrie, John 9	s e cor 26	4	Owner
J600	Bayne, Andrew 3	e ½ 22	1	Owner
J601	Bayne, Alexander 3	e ½ 22	1	Owner

No. on ROLL	NAME AND P. O.	LOT or PT. of LOT.	Con.	ADDITION
505	McEwen, Hugh 13	36	8	Owner
506	McEwen, Malcolm 13	36	8	Owner
507	McIntosh, David 12	n e ¼ 24	8	Owner
508	McIntosh, Neil 12	s w ¼ 24	8	Farmer's son
J509	McIntosh, John 13	e ½ 32	7	Owner
J510	McIntosh, Hugh 13	e ½ 26	8	Owner
512	McKenzie, George 13	e ½ 33	6	Owner
513	McKenzie, Roderick.....13	e ½ 33	6	Farmer's son
J514	McKenzie, Norman..... 8	e ½ 23	6	Owner
	do do	pt w ¼ 23	6	Owner
515	McKenzie, Alex. C.....13	w ½ 29	8	Owner
516	McKenzie, William.....10	w ½ 33	5	Owner
J517	McKenzie, George 10	w ½ 33	5	Owner
518	McKay, Angus 8	e ½ 22	6	Owner
J519	McKay, Thomas 8	n ½ 22	6	Owner
J520	McKay, Peter 8	e ½ 23	5	Owner
	do do	n w ¼ 23	5	Owner
J521	McKay, Thomas 8	w ½ 22	6	Owner
J522	McKay, William 13	w ½ 34	8	Owner
709	McKay, Donald 8	s w pt 23	5	Owner s. d. 5
J523	McLeod, John 13	w ½ 32	7	Owner
524	McLeod, John 10	32	5	Owner
525	McLeod, Roderick 10	32	5	Farmer's son
J526	McLeod, Peter 13	e ½ 29	6	Owner
527	McLeod, James 13	s ½ 29	6	Farmer's son
528	Meadows, Charles 13	w ½ 29	7	Owner
J529	Meadows, Chas. R. 13	w ½ 29	7	Owner
J530	Meadows, Phillip 9	30	5	Owner
J531	Meadows, Thomas 13	n e ¼ 27	7	Owner
532	Meadows, Walt. W.....13	e ½ 28	7	Farmer's son
536	Meadows, Ruben	e ½ 25	8	Owner
J533	Miller, John 13	e ½ 34	8	Owner
534	Miller, John	e pt 36	7	Owner
535	Monteith, Andrew 15	36	5	Owner
J537	Morrison, Donald 13	s ½ 25	8	Tenant
J538	Munro, Hector 13	w ½ 29	6	Owner
J539	Murray, Alexander 12	w ½ 22	8	Tenant
J540	Murray, David 13	e ½ 25	7	Tenant
J541	Murray, Donald 13	w ½ 34	7	Owner
J542	Murray, James 13	w ½ 33	7	Owner
	do do	Road allowance 35, 36	7	"
543	Murray, William 13	w ½ 33	6	Owner
J544	Murray, Robt. G. 13	w ½ 32	6	Owner
J545	Murray, Alexander 13	e ½ 33	5	Owner

No. of ROLL	NAME AND P.O.		LOT.	CON.	ADDITION
J337	McDonald, Alex.	1	north eighth pt w ½	8	Owner
J338	McDonald, Alex.	8	s w pt	21	6 Owner
339	McDonald, John	6	s w pt	21	6 Owner
J340	McDonald, Hector	12	n e ½	20	8 Owner
J341	McDonald, John	12	n w ½	13	8 Tenant
342	McDonald, John	7	n e ½	8	7 Owner
J343	McDonald, Alex.	7	pt w ½	8	7 Owner
J344	McDonald, Robt. S.	7	e ½	7	7 Owner
J345	McDonald, Wm.	12	pt w ½	11	8 Owner
J346	McIntosh, Don.	12	e ½	17	8 Owner
J347	McIntosh, Gilbert	12	w ½	20	8 Owner
348	McIntosh, Robt.	12	e ½	16	7 Owner
J349	McIntosh, Alex.	12	e ½	16	8 Owner
J350	McKenzie, Jno. R.	12	s e ½	19	8 Tenant
351	McKenzie, John		pt s w cor	4	7 Owner
J354	McKay, Angus	12	w ½ of w ½ of e ½	14	8 Owner
J355	McKay, Wm.	12	w ½ of w ½ of e ½	14	8 Owner
356	McKay, Angus	12	e ½	13	8 Owner
J357	McKay, Angus	7	pt	15	8 Owner
358	McKay, Alex.		n e pt	9	8 Owner
359	McKay, Angus		n e pt	9	8 Owner
J360	McKay, Andrew	12	w ½	15	8 Owner
	do do		n e pt	15	8 "
	do do		s e pt	16	8 "
362	McKay, Charles	7	pt e ½	11	7 Owner
J363	McKay, John G. V.	7	pt e ½	11	7 Owner
J364	McKay, Donald	12	w ½	18	8 Owner
366	McKay, George	11	n w ½	3	8 Tenant
367	McKay, Donald	11	s e eighth	4	7 Tenant
	do do		n e ½	3	7 "
J368	McKay, Donald	12	n e ½	16	8 Owner
J369	McKay, Hugh	7	pt e ½	14	7 Owner
J370	McKay, John	12	n w ½	15	7 Owner
371	McKay, John	8	s e ½	30	8 Owner
J372	McKay, John A.	12	e ½	21	7 Owner
J373	McKay, James	7	pt w ½	7	7 Tenant
J374	McKay, Walter	7	s w ½	15	8 Owner
J375	McKay, Wm. C.	12	s e cor	16	8 Owner
J376	McKay, Wm.	11	s e pt	9	8 Owner
408	McKay, Neil	12	e ½	17	8 Owner
352	McLeod, Wm.		pt s w cor	4	7 Owner
J377	Munro, Alex.	11	s ½	3	7 Owner
	do do		pt w ½	3	7 "
J378	Munro, Hugh M.	7	w ½	13	7 Owner

POLLING SUBDIVISION No. 4,

Comprising Lots Twenty-one to Thirty six (inclusive) in the Fifth, Sixth Seventh and Eighth Concessions.

PART I.

List of persons entitled to vote at both Municipal Elections and Elections to the Legislative Assembly

No. on ROLL	NAME AND P. O.	LOT or PT. or LOT.	Con.	ADDITION
439	Adam, George 9	s w qr 29	5	Owner
440	Alexander, Alexander...12	n w qr 24	8	Tenant
J441	Ames, James 10	w half 34	6	Owner
J442	Armstrong, John 13	e half 31	5	Tenant
	do do	w half 31	6	Tenant
J444	Bean, Christopher G. ...13	n e cor 30	7	Owner
J445	Bean, George 9	n w qr 29	5	Owner
	do do	pt e half 29	4	Tenant
J447	Bean, Thomas 13	e half 31	7	Owner
448	Bean, William 13	s w qr 31	8	Farmer's son
J449	Bean, William 13	e half 29	7	Owner
	do do	pt n e half 29	7	Owner
J450	Bell, Rowland 13	n half of e half 30	7	Owner
	do do	w half 28	7	Tenant
J452	Billet, Edward 13	s w cor 29	8	Owner
J455	Brown, William R.....13	s half 30	7	Owner
J453	Brown, John H. 13	pt n half 30	7	Owner
J454	Brown, Harvey W.....13	pt n half 30	7	Owner
446	Burgess, John	pt e half 29	4	Owner
J456	Clark, Angus 13	w qr of e half 31	6	Owner
J457	Clark, James 13	s qr of e half 31	6	Owner
J458	Cormack, George 8	w half 26	7	Owner
J459	Cormack, John 8	n w qr 25	7	Owner
J460	Dennis, Amos 13	n half 33	8	Owner
J461	Dennis, Eli 13	s half 33	8	Owner
J462	Dennis, John G. 13	e half 33	7	Owner
J463	Dingman, David 13	e half 34	6	Owner
464	Dingman, David 13	35	6	Owner
J466	Dimoud, Robert 13	e half 26	7	Tenant
J467	Duvel, Joseph 13	s half 28	8	Tenant
572	Dixon, James	36	6	Owner
468	Eagle, Henry 13	pt e half 29	6	Owner
J470	Gibb, James 9	w half 25	6	Owner
	do do	n w qr 24	6	Owner
J471	Green, George 9	n e qr 24	5	Owner
J472	Gunn, Angus 10	e half 35	5	Owner



POLLING SUBDIVISION No. 3.

Comprising Lots One to Twenty-one (inclusive) in the Seventh and Eighth Concessions and the East Halves of the same Lots in the Sixth Concession.

PART I.

Persons entitled to vote at both Municipal Elections and Elections to the Legislative Assembly.

No. on Roll	NAME AND P. O.	LOT or PT. or LOT.	Con.	ADDITION
J284	Anderson, Hugh 12	s ½ 19	8	Owner
483	Bruce, Charles	w ½ 12	8	Owner
J285	Bass, Robert W. 11	n w ¼ 4	8	Owner
	do do	n e ¼ 4	7	"
	do do	w ½ of e ½ 5	7	"
10	Blair, John	pt 4	7	Owner s d 1
J287	Breckenridge, Mat. 7	s ½ 11	6	Tenant
	do do	s w cor 4	7	"
	do do	w pt 11	7	"
307	Calder, John	s ½ 18	8	Owner
304	Calder, James 1	n e ¼ 12	6	Owner
J288	Campbell, Alex. 7	s ½ 13	6	Owner
289	Campbell, Donald 7	n e ¼ 7	6	Owner
J290	Campbell, John 7	s e ¼ 8	6	Owner
	do do	pt s e ¼ 5	6	"
	do do	s w cor 7	7	"
	do do	s ½ 9	7	"
J291	Carrol, Henry 11	e ½ 1	8	Owner
	do do	s ½ of w ½ 1	8	"
	do do	s e ¼ & s e pt w ¼ 2	8	"
302	Carrol, Cyrus	w pt 1	7	Owner
292	Chesney, Robert 12	w ½ 10	8	Tenant
293	Clark, Alexander 12	w ½ 17	8	Owner
294	Clark, Alexander 12	e ½ 15	7	Farmer's son
295	Clark, Archibald 7	12	7	Owner
296	Clark, Matthew 7	12	7	Farmer's son
297	Clark, John 7	12	7	Farmer's son
J298	Clark, James 12	s w ¼ 20	8	Owner
J299	Clark, Thomas 12	n e ¼ 12	8	Tenant
J300	Clark, William 7	n ½ 17	7	Owner
	do do	w ½ 18	7	"
J303	Craig, John 6	w pt 1	7	Tenant
305	Davis, Dudley 7	n e ¼ 12	6	Tenant
J306	Davis, John 11	e pt 1	7	Owner
	do do	pt e ¼ 4	6	"

ROLL NO.	NAME AND P. O.	LOT or PT. or LOT.	Con.	ADDITION
J755	Proctor, William	6, 11, Blk G 30	2	Owner
558	Reid, George 9	pt s ½ 28	4	Owner s d 4
559	Reid, Orlando 9	pt s ½ 28	4	Owner s d 4
799	Refilling, Henry 1	11 Blk I 30	2	Owner
758	Reid, Duncan 5	s e ¼ 31	3	Owner
J759	Reid, James 5	s e ¼ 31	3	Owner
760	Reid, Daniel 5	16 Blk E 30	2	Owner
	do do	16 Blk F 30	2	"
	do do	7, 10, Blk G 30	2	"
J761	Ross, Alexander 5	s e ¼ 30	3	Owner
J762	Ross, Robert 5	e ½ 32	3	Owner
J763	Ross, Henry 5	w ½ 34	4	Owner
J764	Ross, Sullivan 5	pt w ½ 31	3	Owner
765	Ross, David 7	w ½ 33	2	Owner
768	Rounds, Spafford 5	pt e ½ 30	2	Owner
	do do	w ½ 34	1	Owner
J769	Ross, John C 5	w ½ 30	4	Owner
J770	Rowe, Andrew 5	1, 5, 12, Blk G 30	2	Owner
J774	Sharp, William 5	n w ¼ 31	1	Owner
775	Sharp John W. 5	s w ¼ 32	1	Farmer's son
637	Skinner, James A.	pt 31	2	Owner
J776	Simmonds, Joseph 9	e ½ 24	4	Owner
778	Sutherland, Andrew..... 5	10 Blk G 30	2	Owner
779	Sutherland, George 5	n e ¼ 31	3	Owner
J780	Sutherland, Wm.	Lot 19, 31	2	Owner
J781	Sutherland, Andrew..... 9	s e ¼ 29	3	Tenant
	do do	n w ¼ 28	4	"
	do do	s e ¼ 29	4	"
J782	Sutherland, Colin 3	w ½ 22	3	Owner
J783	Sutherland, Eben L..... 3	w ½ 22	3	Owner
J784	Sutherland, Wm. 3	s ½ 23	2	Owner
	do do	s w ¼ 25	3	"
J785	Sutherland, Eben 3	w ½ s e ½ 23	3	Owner
631	Thistle, John 10	s ½ pt w ½ 35	4	Owner
788	Topping, Thomas 5	n e ¼ 32	1	Owner
789	Vannatter, Benjamin.... 9	n e cor 28	4	Owner
J790	Walsh, John 10	pt s ½ 35	3	Owner
791	Walsh, Thomas 10	w ½ pt s ½ 35	3	Owner
	do do	36	3	"
	do do	s ½ 34	3	"

No. on ROLL	NAME AND P. O.	LOT or PT. of LOT.	Con.	ADDITION
J152	Campbell, John 7	w half 13	6	Owner
153	Campbell, Angus 7	w half 13	6	Owner
J154	Campbell, John 7	s w qr 8	6	Owner
	do do	n w part 9	6	"
155	Campbell, William 7	part 4	5	Owner
J156	Carrol, William 7	s e pt of e half 3	5	Owner
157	Carrel, Andrew 7	s w pt 3	5	Owner
158	Chapin, James M. 7	4	3	Owner
159	Chapin, Andrew 7	n w cor 7	6	Owner
	do do	s w qr 6	6	"
J160	Chowan, George 8	pt s w cor 21	5	Tenant
161	Clifton, John 7	n w ¼ 17	5	Owner
J162	Cody, Harrison 7	e half 6	4	Owner
	do do	s e qr 7	4	"
	do do	s pt w half 5	4	"
163	Cody, Marvin 7	pt w half pt e half 6	5	Owner
164	Cook, Frederick 7	pt e half 6	3	Owner
J165	Cook, James J. 7	w half 6	4	Owner
166	Conke, Thomas 8	n w qr e half 18	5	Owner s d 5
168	Davidson, David 6	2	6	Owner
169	Davidson, David 6	2	6	Farmer's son
J172	Davidson, William 6	w pt of e half 4	5	Tenant
J170	Dunsdon, David J. 6	w half 1	5	Owner
	do do	part 3	5	"
25	Elliot, Samuel 1	n w cor 6	5	Own s d 1, 3
J173	Featherston, Timothy .. 7	s pt 5	5	Owner
174	Finkle, Henry 11	w half 1	6	Owner
J175	Flanley, Hugh 8	s w cor 21	5	Tenant
176	Fletcher, Ashton 11	n w pt 9	6	Owner
	do do	w half 20	6	"
177	Flynn, Richard 7	s w qr 17	4	Owner
J178	Flynn, Richard 7	s w qr 17	4	Owner
J180	Gordon, Alexander 3	s e pt 21	3	Owner
266	Gordon, Alexander 7	w half 11	6	Owner s d 3
203	Gordon, George 7	w part 9	4	Owner
181	Gould, George 7	w half 5	6	Owner
J182	Gould, John 7	s w cor e half 5	6	Owner
J183	Gould, William 7			Owner
J184	Grant, David 7	n e qr 3	4	Owner
J185	Grant, John 7	n e qr 3	3	Owner

No. on Roll	Name and P. O.	Age	Lot	Con.	Div.	Qr.	Acres	Con.	Addition
379	Munro, Hugh	7	w			½	16	7	Owner
J380	Munro, Wm.	7	w			½	16	7	Owner
J381	Munro, James G.	7	w			½	16	7	Owner
J383	Munro, William	11	s e			pt	4	8	Owner
101	Murray, George	7	pt w			½	3	7	Own. s.d. 1,2
384	Murray, Alexander	7							
J385	Murray, Alex. L.	7							
J386	Murray, Alexander	12							
238	Murray, Donald	6							
J387	Murray, Andrew	11							
388	Murray, Angus	14							
389	McMurray, Alexander	11							
J390	Murray, David	12							
J391	Murray, Hugh	7							
	do do								
J392	Murray, John	12							
J394	Murray, John	11							
	do do								
J395	Murray, Neil	12							
396	Murray, Neil A.	12							
397	Murray, Robt.	7							
J398	Murray, William	12							
399	Murray, William	7							
J400	Murray, Donald	7							
365	Nellis, Elijah	6	n w			½	3	7	Owner
	do do		s e			½	4	7	"
	do do		n e			½	3	7	"
J401	Pearsons, George	12	s e			½	18	7	Owner
J402	Proute, John	7				pt	14	6	Tenant
	do do					pt	15	6	"
403	Ross, Alexander	12	s			½	10	8	Owner
J404	Ross, Alexander	12	s			½	20	7	Owner
420	Ross, William		w			½	13	7	Owner
246	Ross, Columbus	7	pt w			½	4	7	Own. s.d. 2
J405	Ross, Andrew	12	e			½	14	8	Owner
	do do		s e			pt	18	8	"
406	Ross, Donald	12	e			½	13	7	Owner
407	Ross, Hector	12	e			½	18	7	Farmer's son
409	Ross, Donald	12	e			½	17	8	Tenant
J410	Ross, Hugh	7	pt w			pt	11	7	Owner
J411	Ross, John	8	s e			½	20	6	Owner
412	Ross, Roderick	7	e			½	18	6	Owner
J413	Ross, Thomas	7	e			½	18	6	Owner

ROLL No.	NAME AND P. O.	LOT or PT. or LOT.	Con.	ADDITION
J602	Bayne, John 3	w half 22	1	Owner
J603	Bayne, Alexander 3	w half 23	1	Owner
J604	Bayne, William 5	w half 27	2	Owner
J605	Bell, John 10	w half of e half 34	4	Owner
606	Bell, Andrew 10	w half of e half 34	4	Owner
607	Bettridge, William 5	pt e half 30	2	Owner
608	Betzner, John 5	pt w half 30	2	Owner
610	Blannerhasset, Arthur 5	1 block F 30	2	Owner
	do do	17, 18 blk I 30	2	"
611	Bond, John 5	15 blk E 30	2	Owner
J613	Brown, Emanuel D. ... 5	s e ¼ 32	2	Owner
J614	Brown, James 5	n e qr 32	1	Owner
717	Bostance, Henry 5	pt w half 32	2	Owner
615	Campbell, John 9	31	4	Owner
616	Chenoweth, Thomas ... 9	e half 26	3	Owner
J617	Chenoweth, William ... 9	s e qr 27	3	Owner
618	Clifford, Daniel 5	e pt 36	2	Owner
J619	Cilfford, John 5	w half 35	2	Owner
	do do	w part 36	2	"
J620	Clyne, Ira 3	w half 24	2	Tenant
J621	Clyne, John 3	w half 24	2	Tenant
166	Cooke, Thomas	pt n e qr 28	4	Owner s d 2.
622	Conway, John 5	33	3	Owner
J623	Coddington, John H. ... 5	n e qr 35	2	Owner
J624	Coddington, James S. ... 5	s e qr 35	2	Owner
J626	Curr, George 9	pt s e cor 26	4	Owner
J627	Darling, George 5	w half 30	1	Owner
632	Dixon, James 10	pt 35	4	Tenant
J633	Dixon, Elias 10	e pt 36	4	Tenant
J634	Duncan, Phillip 5	s w qr 31	1	Tenant
J635	Duncan, Robert 5	w half 33	1	Owner
J636	Durward, William 5	2, 3 blk D 30	2	Owner
	do do	pt 31	2	Tenant
J638	Dunnel, Alfred 5	e half 33	1	Owner
639	Fletcher, Edward A. ... 5	w half 34	2	Owner
640	Fletcher, John 5	w half 34	2	Farmer's son
J641	Forbes, George 5	2 3 lot 31	2	Owner
642	Ford, Charles 5	s half of n e qr 27	1	Owner
J643	Ford, Chancey 5	s e qr 27	1	Owner
27	Glendinning, James ... 3	w half 34	3	Owner s d 1
644	Gammage, James 9	pt e half 26	4	Owner

No. on ROLL.	NAME AND P. O.		LOT or PT. or LOT.	Con.	ADDITION
679	Matheson, John	5	w half 29	4	Owner
680	Matheson, John	5	w half 29	4	Farmer's son
681	Matheson, William	5	w half 29	4	Farmer's son
J683	Matheson, Ovander	9	s e qr 25	3	Owner
J684	Matheson, James	5	w half 28	3	Owner
J685	Matheson, Alexander	5	29	3	Owner
J686	Matheson, William	5	e half 28	3	Owner
	do do		s w qr 29	3	"
	do do		n e qr 27	3	"
J687	Matheson, Hugh	5	pt w half 30	2	Owner
J688	Matheson, Robert	5	w half 22	2	Owner
J689	Matheson, James	5	w half 22	2	Owner
J690	Matheson, Donald	5	w half 23	2	Owner
J691	Marron, Thomas	5	n w qr 35	1	Owner
	do do		w part 36	1	"
J692	Marshal, Robert	4	w half 24	1	Owner
693	McComb, Henry	5	n e qr 26	2	Owner
	do do		s e qr 27	2	"
J694	McComb, John	5	s e qr 26	2	Owner
695	McCorquodale, Cornelius	4	n w pt 24	1	Owner
696	McGillivray, Duncan	3	pt e half 24	1	Owner
J697	McIntosh, John	5	w half 25	1	Owner
698	McIntosh, Robert	5	w half 25	1	Owner
J699	McIntosh, William	5	e half 26	1	Owner
700	McIntosh, George	5	e half 25	1	Owner
701	McIntosh, Colin	10	e qr 34	4	Owner
J702	McIntosh, Kenneth	10	e qr 34	4	Tenant
J703	McKay, James,	5	w half 25	2	Owner
	do do		pt e half 24	1	"
	do do		pt w ½ pt e ½ 30	2	"
704	McKay, Alexander	5	n e qr 27	1	Owner
J705	McKay, Donald	5	3 blk E 30	2	Owner
706	McKay, James	5	6, 10, blk I 30	2	Owner
J707	McKay, John	5	1, 2, 16, blk E 30	2	Owner
J709	McKay, Donald	8	n half 22	4	Owner and 4
	do do		n e pt 25	3	Owner
710	McKay, Donald	5	10, 11, 12 blk B 30	2	Owner
711	McKay, Donald	5	e pt w half 30	3	Owner
J712	McKay, James	5	w half 26	3	Owner
J713	McKay, John	5	w half 27	3	Owner
766	McKay, Alexander	5	5, 6, 7, 8 blk C 30	2	Owner
J714	McKenzie, Alexander	5	s w cor 28	2	Owner
715	McKenzie, Murdock	5	n w qr 27	1	Owner
J718	McKernan, William	5	pt w half 32	2	Tenant

No. Roll	NAME AND P. O.		LOT or PT. or LOT	Con.	ADDITION
J216	McKay, Donald	8	w ½ 19	6	Owner
J217	McKay, Hugh S.	6	w ½ 14	6	Owner
218	McKay, John	8	w ½ 18	6	Owner
219	McKay, James	8	w ½ 18	6	Farmer's son
J220	McKay, Robt.	7	e ½ 15	5	Owner
J221	McKenzie, Alex.	7	w ½ 3	4	Owner
	do do		pt e ½ 2	3	"
222	McKenzie, Donald	7	w ½ 8	5	Owner
223	McKenzie, Norman	7	w ½ 8	5	Farmer's son
224	McKenzie, Geo. M.	7	pt e ½ 2	3	Owner
J226	McKenzie, Murdock	8	n w ¼ 17	5	Tenant
	do do	8	e ½ 17	4	Tenant
227	McLeod, Angus	7	e ½ 8	3	Owner
228	McLeod, George	7	e ½ 8	3	Farmer's son
199	McPherson, Alex.	7	e ½ 13	3	Owner
230	McPherson, Wm.	7	e ½ 14	3	Owner
J231	Minker, John	6	e ½ 2	4	Owner
J232	Mitchelson, Geo.	7	s w ¼ 17	5	Owner
J233	Munro, James	7	w ½ 11	4	Owner
	do do		e ½ 11	3	"
234	Munro, John	6	n ½ 3	6	Owner
235	Munro, Hugh	6	n ½ 3	6	Farmer's son
236	Munro, Neil	6	e ½ 1	6	Owner
92	Munro, Wm.	7	e ½ 7	3	Owner s d 1
237	Murray, Andrew	6	e pt w ½ 2	4	Owner
J238	Murray, Donald	6	s e ¼ 3	4	Owner s d 3
239	Murray, John	6	s e ¼ 4	3	Farmer's son
240	Murray, Alex.	6	e ½ 1	4	Farmer's son
241	Murray, James	7	pt w ½ 7	6	Owner
J242	Murray, Ken.	7	pt w ½ 7	6	Owner
101	Murray, Geo.	7	e ½ 6	3	Own s d 1, 3
243	Murray, Wm.	7	s w ¼ 16	6	Owner
J244	Parsons, Valentine	6	2	6	Owner
	do do		s w pt 1	6	"
J245	Pelton, Henry	3	e ½ 20	3	Owner
J246	Ross, Columbus	7	e ½ pt w ½ 10	5	Owner s d 3
	do do		pt w ½ 9	5	"
247	Ross, David	7	w pt 9,10	5	Owner
J248	Ross, Donald M.	7	w ½ 17	6	Owner
J249	Ross, Gordon W. A.	7	e ½ 9	5	Owner
J250	Ross, James, A.	7	n ½ 15	5	Owner

The copy filmed here has been reproduced thanks to the generosity of:

Archives of Ontario
Toronto

The images appearing here are the best quality possible considering the condition and legibility of the original copy and in keeping with the filming contract specifications.

Original copies in printed paper covers are filmed beginning with the front cover and ending on the last page with a printed or illustrated impression, or the back cover when appropriate. All other original copies are filmed beginning on the first page with a printed or illustrated impression, and ending on the last page with a printed or illustrated impression.

The last recorded frame on each microfiche shall contain the symbol ⟶ (meaning "CONTINUED"), or the symbol ▽ (meaning "END"), whichever applies.

Maps, plates, charts, etc., may be filmed at different reduction ratios. Those too large to be entirely included in one exposure are filmed beginning in the upper left hand corner, left to right and top to bottom, as many frames as required. The following diagrams illustrate the method:

L'exemplaire filmé fut reproduit grâce à la générosité de:

Archives of Ontario
Toronto

Les images suivantes ont été reproduites avec le plus grand soin, compte tenu de la condition et de la netteté de l'exemplaire filmé, et en conformité avec les conditions du contrat de filmage.

Les exemplaires originaux dont la couverture en papier est imprimée sont filmés en commençant par le premier plat et en terminant soit par la dernière page qui comporte une empreinte d'impression ou d'illustration, soit par le second plat, selon le cas. Tous les autres exemplaires originaux sont filmés en commençant par la première page qui comporte une empreinte d'impression ou d'illustration et en terminant par la dernière page qui comporte une telle empreinte.

Un des symboles suivants apparaîtra sur la dernière image de chaque microfiche, selon le cas: le symbole ⟶ signifie "A SUIVRE", le symbole ▽ signifie "FIN".

Les cartes, planches, tableaux, etc., peuvent être filmés à des taux de réduction différents. Lorsque le document est trop grand pour être reproduit en un seul cliché, il est filmé à partir de l'angle supérieur gauche, de gauche à droite, et de haut en bas, en prenant le nombre d'images nécessaire. Les diagrammes suivants illustrent la méthode.

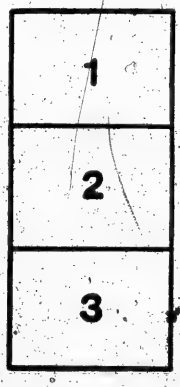

No. on Roll	NAME AND P. O.	LOT or PT. or LOT.	Con.	ADDITION
792	Welch, Thomas 5	e ½ 35	1	Owner
793	Welch, Wm. 5	e ½ 35	1	Farmer's son
J794	Welch, David 5	pt e ½ 32	3½	Tenant
795	Wheeley, Hugh 9	23	4½	Owner
796	Wheeley, James 9	23	4	Farmer's son
J797	White, Ken. 6	1 Blk C 30	2	Owner
J798	White, Wm. 5	1 Blk C 30	2	Owner
J800	Williams, Geo.	12 Blk I 30	2	Tenant
	do do	Lot 25, 31	2	"
J801	Wilson, Wm. 5	e ½ 23	1	Owner
802	Wilson, Alex. 4	s w pt 24	1	Owner
803	Youngs, Edwin 4	w ½ 26	1	Owner
	do do	s w ½ 27	1	"

PART II.

Persons entitled to vote at Municipal Electons only.

629	Dellows, David 5	9 Blk H 30	2	Owner
630	Dellows, Wm. 5	10, 11 Blk H 30	2	Owner
760	Reid, John 5	4 Blk M 30	2	Owner

PART III.

Persons entitled to vote at Elections to the Legislative Assembly only:—NONE.

The foregoing list contains the names of four hundred and fifty-nine (459) persons qualified to serve as Jurors.—GEORGE INNES, Clerk.

SCHEDULE OF POST-OFFICES.

1 INGERSOLL,	7 EMBRO,	13 MAPLEWOOD,
2 NISSOURI,	8 YOUNGSVILLE,	14 KINTORE,
3 BENNINGTON,	9 BROOKSDALE,	15 STRATFORD,
4 LAKESIDE,	10 FAIRVIEW,	16 HARMONY,
5 HARRINGTON,	11 WOODSTOCK,	17 LONDON,
6 BEACHVILLE,	12 BRAEMAR,	18 CONROY.

I, GEORGE INNES, Clerk of the Municipality of West Zorra, in Oxford County, do hereby certify that parts one and three of the within list constitute a correct list for the year 1881 of all persons appearing by the last revised Assessment Roll of the said Municipality to be entitled to vote at elections for members of the Legislative Assembly; and that parts one and two constitute a correct list for the said year of all persons appearing by the said Roll to be entitled to vote at Municipal Elections in the said Municipality, and I hereby call upon all Electors to examine said list, and if any omissions or other errors are perceived therein to take immediate steps to have the said errors corrected according to law.

BROOKSDALE P.O. *GEORGE INNES, Township Clerk.*

Dated this 29th Day of August, A. D. 1881.

No. on ROLL	NAME AND P. O.	LOT or PT. or LOT.	Con.	ADDITION
25	Elliott, Samuel 1	pt e ½ 5	5	Own s d 1, 2
J308	Flowers, Richard 12	e ½ 16	8	Tenant
J309	Forbes, James 8	n w pt 21	7	Owner
	do do	s w ½ 28	7	"
310	Forbes, Robert 12	w ½ 16	8	Owner
311	Forbes, William 12	w ½ 16	8	Farmer's son
312	Forbes, John 12	w ½ 16	8	Farmer's son
J313	Fuller, Jerome 11	n e 1/8 2	8	Owner
	do do	s e 1/8 3	8	Owner
J314	Fraser, Andrew 7	w ½ 10	7	Owner
266	Gordon, Alexander 7	n e cor 5	6	Owner s d 2
J315	Galloway, Andrew 11	s e pt 2	8	Owner
J316	Gordon, John 11	n e pt 3	8	Owner
286	Gordon, George 11	e ½ 11	6	Owner
317	Hallock, James	n e ½ 18	7	Owner
J318	Herd, Alexander 7	n e ½ 9	8	Owner
J319	Heney, James 11	s w ½ 4	8	Owner
	do do	n e 1/8 4	7	Owner
J320	Heeney, John	w ½ 2	7	Owner
327	Huggins, Edward	e ½ 2	7	Owner
321	Innes, Robert D. 6	w ½ 1	8	Owner
J322	Innes, Robert 6	pt w ½ 2	8	Farmer's son
J323	Jarmin, Levi 6	e ½ 1	6	Owner
	do do	pt e ½ 4	6	Owner
324	Jarmin, William 6	n e cor e ½ 4	6	Owner
326	Kellum, Patrick 6	pt s e ½ 1	6	Owner
J328	Langdon, William 11	pt e ½ 2	7	Tenant
	do do	pt w ½ 3	7	Tenant
J329	Lark, Samuel 11	w pt 5	8	Owner
J330	Legg, William 12	w ½ 19	8	Owner
J334	Marshall, Giles 11	e ½ 5	7	Tenant
335	Masters, William 11	w. pt. 7	8	Tenant
J336	McDonald, Alex. S.....11	s e ½ 8	7	Owner
	do do	s w 1/8 8	8	Owner

[FORM 14].

Rowsell & Hutchison, Municipal Printers and Stationers, Toronto.

REPORT OF CLERK WHEN APPLYING FOR CERTIFICATE UNDER SEC. 11.

To the Judge of the County Court of the County of Oxford

I, George Innes
Clerk of the Municipality of West Zorra, in the said County of Oxford do hereby certify as follows:

THAT I did, on the Twenty-ninth day of August 1881, post up, and for a period of thirty days next thereafter keep posted up, in a conspicuous place in my office at Brookdale West Zorra, a true and corrected printed copy of the Voters' List for the said Municipality of West Zorra for 1881, made in pursuance of "The Voters' List Act," with the certificate required by section five of the said Act endorsed thereon.

THAT I did also duly deliver and transmit by post registered, the required number of similar printed copies of the said Voters' List, with my certificate endorsed, to each and all of the persons entitled to the same under sections three and four of said Act.

THAT I did on the Twenty ninth day of August 1881 cause to be inserted in the newspaper called the "Embro Courier." published in Embro, the notice required by section seven of said Act.

THAT no person gave me nor did I receive any written notice of complaint and intention to apply to the Judge or Junior or acting Judge of the County Court of said County of Oxford, in respect to the said Voters' List, within thirty days after I, the said Clerk, had posted up the said List in my office, and transmitted and delivered the copies thereof as directed by the provision of the said Act.

AND THAT to the best of my knowledge and belief, I have complied with the several requirements of the said Act, so as to entitle me to apply for certified copies under the eleventh section of the said Act; and I do hereby, in pursuance thereof, now apply to you, the said Judge, to certify three of the copies of the said List received by you as being the Revised List of Voters for the Municipality of the said Township of West Zorra for the year of our Lord 1881

WITNESS my hand this Thirtieth day of September 1881

George Innes
Clerk of the Municipality, of West Zorra
Brookdale P.O.

No. on ROLL	NAME AND P. O.	LOT or PT. or LOT.	Con.	ADDITION.
187	Hodgkinson, Adam 7	s e ¼ 15	4	Tenant
188	Hodgkinson, John 7	s e ¼ 15	4	Owner
189	Innes, David 7	n e pt 10	3	Owner
	do do	w half 10	4	"
J190	Karn, John 7	s w qr 7	5	Owner
	do do	pt n w qr 6	6	"
J192	Karn, Peter 7	w half 4	5	Owner
J193	Karn, William 7	n w pt 6	5	Owner
	do do	pt n e qr 7	4	"
	do do	pt n w qr 6	6	"
J194	Kennedy, Donald 7	e half 19	4	Owner
	do do	e half 9	4	"
J195	Kennedy, William 8	w half 20	4	Owner
	do do	n e ¼ 21	3	"
	do do	n w qr 18	3	"
196	Kent, Ralph 8	w half 19	5	Owner
J197	Kerr, John 8	s e cor 21	4	Tenant
J198	Land, Edwin 7	w half 4	4	Owner
200	Leonard, George 7	e half 13	3	Tenant
J201	Leonard, John 6	e half 4	3	Tenant
J202	Loveys, William 7	s e pt 10	3	Owner
	do do	w pt 9	4	Tenant
J204	Matheson, Angus 7	s e qr 7	5	Owner
205	Matheson, Hugh 7	w half 19	4	Owner
206	Matheson, Donald 7	w half 19	4	Farmer's son
207	Matheson, John 7	e half 16	3	Owner
J208	Matheson, Donald J. .. 7	e half 16	3	Owner
209	Masters, John 7	e half 8	5	Tenant
J210	McBurney, Hugh 8	e half 21	5	Owner
	do do	e half 20	5	"
45	McArthur, Duncan 2	e half 9	3	Owner sd 1
279	McDonald, Adam 7	e half 3	6	Owner
J211	McDonald Alexander .. 7	e half 15	3	Owner
	do do	s w qr 16	4	"
212	McDonald, Donald 7	n e ¼ 15	4	Owner
213	McDonald, Donald 7	e pt 4	5	Owner
215	McDonald, William .. 8	part e half 20	5	Tenant

No. on ROLL	NAME AND P. O.		LOT or PT. or LOT.	Con.	ADDITION
645	Gammage, William	5	n w cor e ½ 30	1	Owner
646	Gill, Charles	5	3,4,5,14,15,16, blk I 30	2	Owner
647	Green, James	9	n e qr 23	3	Owner
	do do		pt w half 28	4	"
J648	Green, Adam	9	w half 25	4	Owner
J650	Green, John	9	s e qr 28	3	Owner
	do do		n e ¼ 27	3	"
J651	Gunn, Hugh	9	e ½ 30	4	Owner
J652	Heron, Thomas	9	n e cor 25	4	Owner
J654	Hilderly, Stephen	9	n e qr e half 29	4	Owner
655	Hillyard, Robert	5	n w qr 29	3	Owner
J656	Houke, George	5	n e cor 31	8	Owner
	do do		16, 17, 18, blk B 30	2	"
J657	Innes, William	9	e half 27	4	Owner s d 4
J658	Innes, James	9	s e ¼ 28	4	Owner
	do do		n e qr 26	4	"
660	Innes, Alexander	9	w half 27	4	Owner
	do do		n w qr 26	4	"
	do do		s w ¼ 28	4	"
661	Innes, Alexander	5	n e qr 29	3	Owner
662	Innes, Alexander	5	n e qr 28	3	Farmer's son
	do do		pt w half 28	4	"
663	Innes, George	9	pt s e qr 26	4	Owner
	do do		pt e half 25	4	"
J665	Johnson, William	5	n e qr 30	3	Tenant
J666	Jordan, William	5	1, 2, blk B 30	2	Owner
J667	Kalbfleisch, Henry	5	n w pt 31	3	Owner
J668	Kalbfleisch, John	5	s w qr 32	3	Owner
669	Karns, Samuel	8	s half 22	4	Owner
J670	Kerr, Angus	5	5, 6, 7, 8, blk C 30	2	Owner
671	Kittmer, Charles	4	s w qr 28	1	Owner
J672	Lampman, Simon	5	15,16,17,18,Main st 31	2	Owner
J673	Lawson, Alexander	5	w half 32	4	Tenant
674	Lee, John	5	14, blk D 30	2	Owner
	do do		22 lot 31	2	"
J675	Lee, William	5	3 blk M 30	2	Owner
J676	Leslie, Peter	5	n w qr 32	1	Owner
J677	Manson, Archibald	10	e half 32	4	Owner
J678	Manson, George	10	e half 33	4	Owner

No. on ROLL	NAME AND P. O.		LOT or PT. or LOT.	Con.	ADDITION
719	McLean, John	9	s w qr 26	4	Owner
J720	McLean, Donald	9	s w qr 26	4	Tenant
	do do		s w ½ of e half 27	3	"
J721	McLeod, Hugh	5	w half 33	4	Owner
J722	McLeod, Hugh	9	e half 24	3	Owner
J723	McLeod, John	5	20, 21 lots 31	2	Owner
	do do		5 blk C 30	2	"
	do do		8 blk G 30	2	"
724	McLeod, John	5	s e cor 31	1	Owner
725	McMillan, Donald	5	14 blk E 30	2	Owner
J726	McRae, Alexander	5	s w qr 35	1	Owner
727	McRae, William	9	e half 25	2	Owner
728	McRae, Thomas	9	w part 25	3	Farmer's son
J729	Morris, Anthony	10	pt w half 35	4	Owner
	do do		w pt 36	4	"
J730	Morris, John	5	e half 34	2	Owner
J731	Morris, Matthew	5	e half 34	2	Owner
J732	Morris, William	5	pt e half 33	2	Owner
733	Murray, Robert	5	w half 26	2	Owner
734	Murray, Alexander	5	w half 26	2	Farmer's son
735	Murray, George	5	pt w half 28	2	Farmer's son
J736	Murray, Daniel G.	5	e half 28	1	Owner
J737	Murray, George	5	3, 10, 11, 12, blk B 30	2	Owner
738	Murray, John	5	s e cor 30	2	Owner
J739	Murray, Robert	5	w half 29	1	Owner
J740	Murray, William	5	e half of w half 34	4	Owner
741	Murray, Donald	9	w half 24	4	Owner
742	Murray, Donald	9	w half 24	4	Farmer's son
J743	Murray, Daniel	9	e half 22	3	Owner
J744	Murray, Robert	3	w half 24	3	Owner
745	Murray, John	18	e half 36	1	Owner
746	Murray, Michael	18	e half 36	1	Owner
543	Murray, William	13	pt e half 30	2	Owner s d 4
747	Nimmock, James	5	n w qr 28	1	Owner
J748	Northey, William	5	e half 29	1	Owner
750	Oliver, William	3	n e qr 22	2	Owner
751	Oliver, William	3	n w ¼ 21	3	Farmer's son
753	Pitt, John	5	pt e half 30	1	Owner
J754	Pitt, David	5	pt e half 30	1	Owner

No. on Roll	NAME AND P.O.	LOT or PT. of LOT	CON.	ADDITION
J251	Ross, John 7	s w ¼ 16	6	Owner
	do do	n ½ 16	5	Owner
252	Ross, John 6	s e ¼ 4	3	Owner
	do do	e ½ pt 5	4	"
253	Ross, John R. 8	n ½ 19	3	Owner
254	Ross, Robert R. 8	s ½ 19	3	Farmer's son
255	Ross, Samuel M. 8	e ½ 19	3	Farmer's son
J257	Ross, Walter 8	n w cor. 20	5	Owner
258	Snoxall, William 7	pt e ½ pt w ½ 1	4	Owner
J261	Sutherland, Alex. C. 7	w ½ 14	4	Owner
	do do	n w ¼ 16	4	"
225	Sutherland, George 7	n w ¼ 17	5	Owner
J262	Sutherland, Eben 8	e ½ 19	4	Owner
J263	Sutherland, Hugh 7	s e ¼ 7	5	Owner
J264	Sutherland, John 7	s e ¼ 7	5	Owner
J265	Sutherland, Hugh 7	w pt of e ½ 15	4	Owner
J267	Sutherland, John 7	w ½ 11	6	Tenant
J269	Sutherland, Thomas 7	w ½ pt e ½ 15	4	Owner
J270	Sutherland, Donald 7	w ½ pt e ½ 15	4	Owner
271	Sutherland, Wm. 7	e ½ 16	4	Owner
J272	Tate, Thaddeus 7	n e pt 5	4	Owner
273	Tate, Walter 7	n pt 5	5	Owner s d S
J275	Wilkerson, John L. 7	s w cor. 16	5	Owner
276	Wilkerson, John B 7	pt w ¼ 16	5	Owner
J277	Wilkerson, Jas. E. 7	pt w ¼ 16	5	Owner
J278	Wilkerson, Mor. L. 7	s e ¼ 16	5	Owner
J280	Wilton, William 6	s ½ 3	6	Tenant
J281	Youngs, John 8	e ½ 21	4	Owner
	do do	w ½ 21	5	"
	do do	w pt 20	5	"
282	Youngs, Joshua 8	w ½ 21	4	Owner
J283	Youngs, Robert W. 8	e ½ 20	4	Owner

PART II.

Persons entitled to vote at Municipal Elections only:

NONE.

PART III.

Persons entitled to vote at Elections to the Legislative Assembly only:—NONE.